









MAP 2-1:
Mammoth Lakes Area
Jurisdictional Boundaries

- | | | |
|---|--|---|
|  Urban Growth Boundary |  Bureau of Land Management |  Forest (USFS) |
|  Town Boundary |  LA Department of Water and Power |  USFS Wilderness |
|  Planning Area | |  Highways (Caltrans) |

			
0 1 2 4 Miles 			