

MAP 2-3: Existing Winter Recreation Nodes and Facilities (UGB & Beyond)





- Winter Recreation Nodes**
- Portals
 - Parks
 - ▲ Trailheads
 - Access/Egress Points
 - Key GIC Points

- 9 GIC Numbers
- ✕ Gates/Barriers/Closures
-] [Tunnels
- ▨ Bridges

- Paved Multi-Use Paths**
- Snow Removed from Existing Multi-Use Paths
 - Groomed Existing Multi-Use Paths
 - Snow Covered Existing Multi-Use Paths
 - Near-Term Multi-Use Paths

- Winter Use**
- Groomed : Multi-Use
 - Groomed : Non-Motorized
 - Ski Back Trail (Proposed)
 - ✕ Closed to Motorized

- Parks & Open Space
- Planned Developments
- Assessment Districts
- Urban Limit
- Town Boundary

0 0.25 0.5 Miles

