

Legend

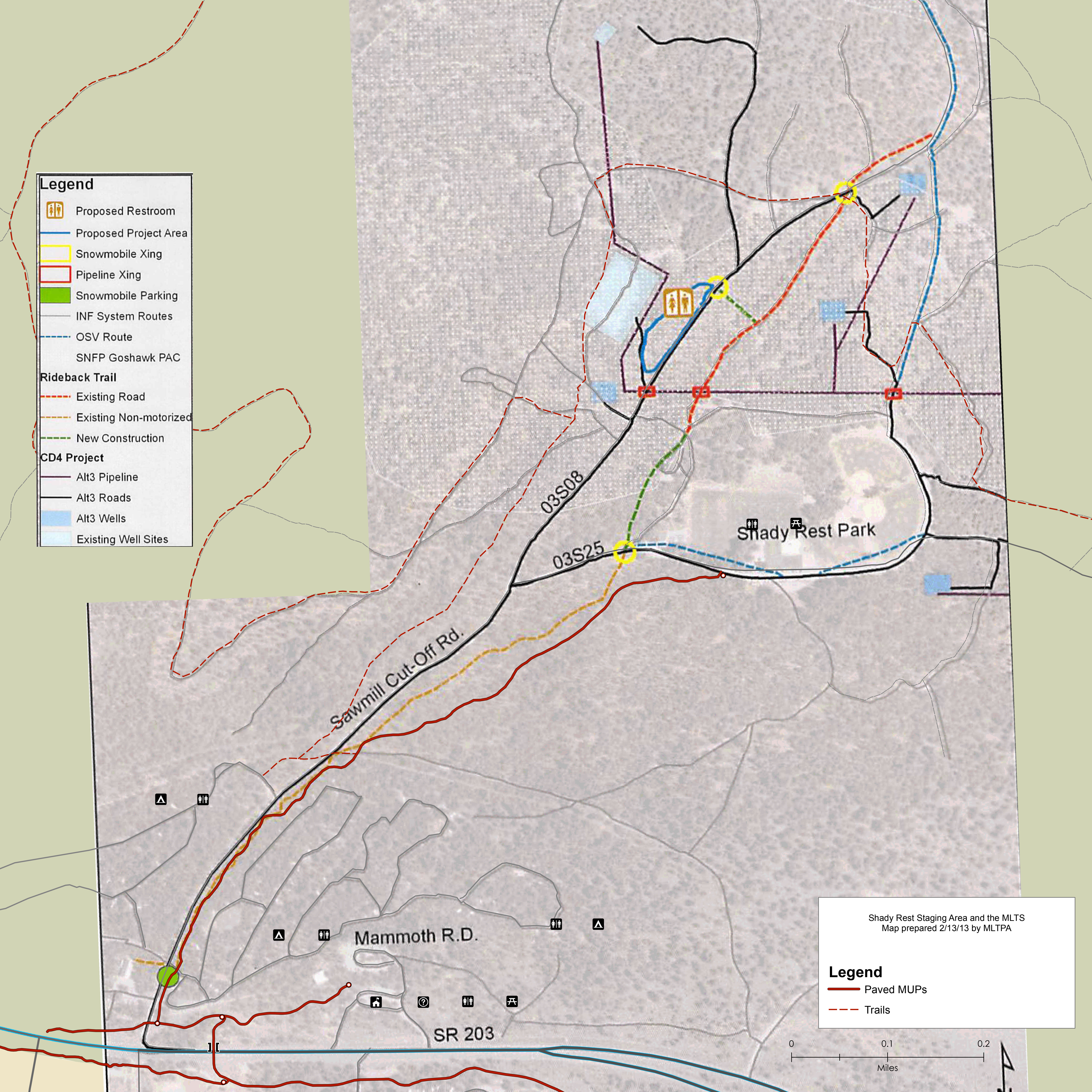
-  Proposed Restroom
-  Proposed Project Area
-  Snowmobile Xing
-  Pipeline Xing
-  Snowmobile Parking
-  INF System Routes
-  OSV Route
-  SNFP Goshawk PAC

Rideback Trail

-  Existing Road
-  Existing Non-motorized
-  New Construction



CD4 Project

-  Alt3 Pipeline
-  Alt3 Roads
-  Alt3 Wells
-  Existing Well Sites



Shady Rest Staging Area and the MLTS
Map prepared 2/13/13 by MLTPA

Legend

-  Paved MUPs
-  Trails

