



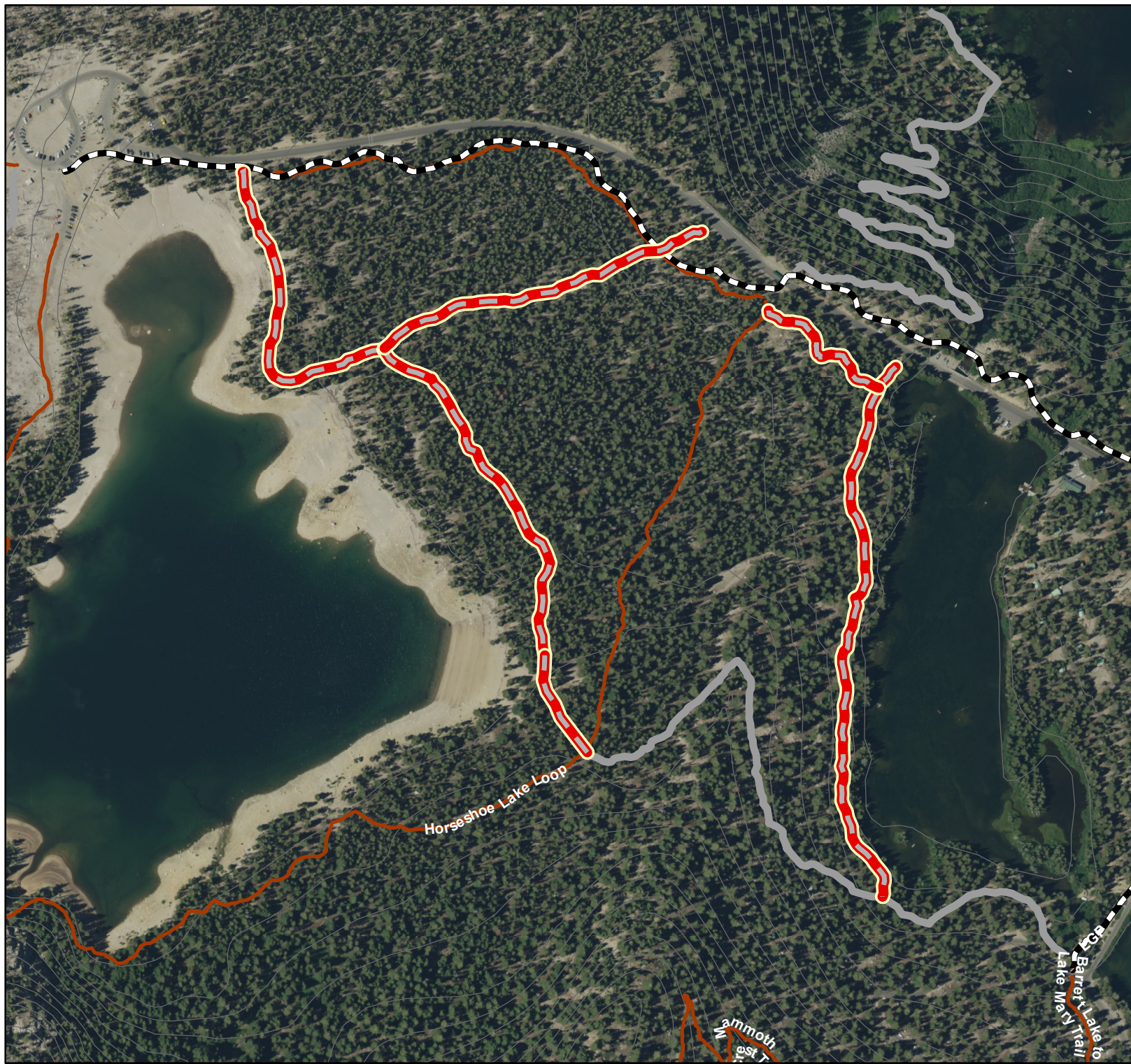


Lakes Basin Special Study (LABSS)
Project # 12
Lake Mamie—Area User Trails
CONCEPT: " Officialize or remove
user created trails between
Horseshoe Lake and Lake Mamie."

Trail Alignment Study DRAFT 06/20/2018

-  LABSS 12
-  LABSS Proposed Trails
-  Multi-Use Paths
-  INF Trails

*For more information about LABSS visit
<http://mltpa.org/projects/planning/collaborative-processes/labss-2012/>



0 500 1,000 2,000 Feet

