





**Sherwins Area Recreation Plan (SHARP)**

**Project # 13c**

**CONCEPT:** "Soft-surface non-motorized connector from the borrow pit staging area to Mammoth Rock Trail. Develop a soft-surface non-motorized connector trail from the Mammoth Rock Trail to the south side of the borrow pit staging area. Design concerns may necessitate rehabilitation of the two existing use-trails into one system trail that connects to the existing road on the south side of the borrow pit."

**Trail Alignment Study DRAFT 06/12/2018**

-  SHARP ID # 13c
-  SHARP Proposed Trails
-  INF Trails
-  Sherwins TH

**\*Original SHARP alignment refined with input from INF staff**

