





**Sherwins Area Recreation Plan (SHARP)
Project # 13d**

CONCEPT: "Soft-surface non-motorized connector from the borrow pit staging area to Mammoth Rock Trail. Develop a soft-surface non-motorized connector trail from the Mammoth Rock Trail to the south side of the borrow pit staging area. Design concerns may necessitate rehabilitation of the two existing use-trails into one system trail that connects to the existing road on the south side of the borrow pit."

Trail Alignment Study DRAFT 06/12/2018

-  SHARP ID # 13d
-  SHARP Proposed Trails
-  INF Trails
-  Sherwins TH

*** Original SHARP alignment refined with input from INF staff.**

