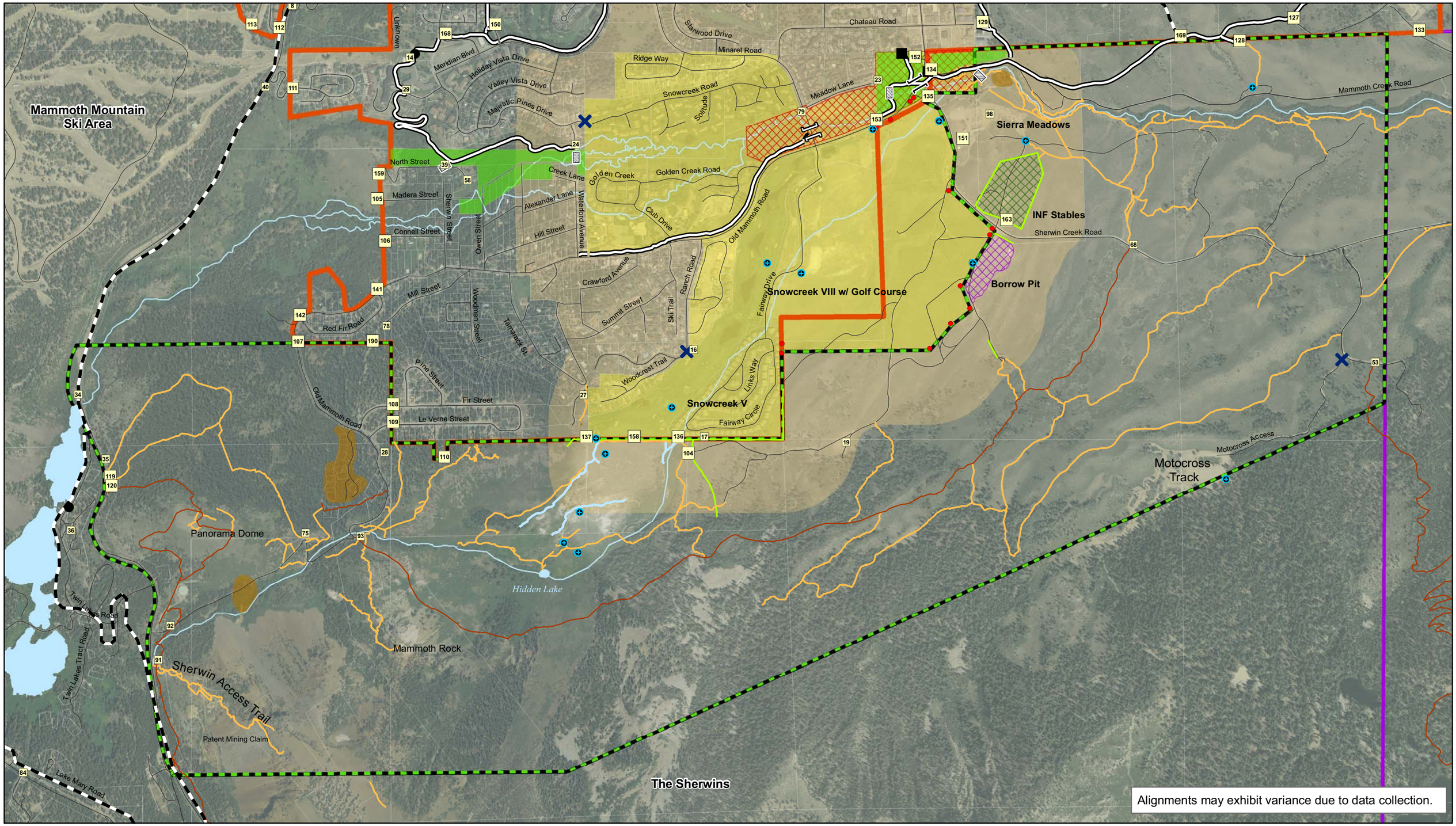

Alignments may exhibit variance due to data collection.

SHERWIN AREA TRAILS SPECIAL STUDY (SATSS)

Summer Existing Conditions

0 450 900 1,800 2,700 3,600 Feet

MAP SCALE 1:6,400

Aerial Background: NAIP 2005

Summer Recreation Nodes
- Portals
- Trailheads
- Parks
- GIC Points

- Gates/Barriers/Closures
- Existing Tunnels
- Proposed Tunnels
- Bridges

Paved Multi-Use Paths
- Existing MUP
- Near-Term MUP

Soft-Surface Trails
- INF Trails
- Use Trails (MLTPA)

- Paved and Dirt Roads
- Fences
- MCWD Sherwin Area Wells
- Land Monument Survey
- Snowcreek District Area
- Snowcreek Area Influence

- Drainage Features
- Water Bodies
- East OSCC NDP
- Borrow Pit
- INF Stable

- Parks/Open Spaces
- Cultural Historic Areas
- Town Urban Growth Boundary
- Town Municipal Boundary
- SATSS Study Area

MAMMOTH LAKES CALIFORNIA

MLTPA MAMMOTH LAKES TRAILS · PUBLIC ACCESS

alta PLANNING + DESIGN

Mammoth Mountain Ski Area
Unknown
Meridian Blvd.
Holiday Vista Drive
Valley Vista Drive
Majestic Pines Drive
Starwood Drive
Minaret Road
Ridge Way
Chateau Road
Snowcreek Road
Solitude
Meadow Lane
Mammoth Creek Road
Sierra Meadows
North Street
Madera Street
Connell Street
Creek Lane
Golden Creek
Golden Creek Road
Alexander Lane
Hill Street
Waterford Avenue
Sherwin Street
Owen Street
Club Drive
Old Mammoth Road
INF Stables
Sherwin Creek Road
Borrow Pit
Crawford Avenue
Ranch Road
Ski Trail
Fairway Drive
Snowcreek VIII w/ Golf Course
Mill Street
Woodmen Street
Tamarack St.
Summit Street
Red Fir Road
Pine Street
Fir Street
Le Verne Street
Woodcrest Trail
Links Way
Fairway Circle
Snowcreek V
Old Mammoth Road
Motocross Access
Twin Lakes
Panorama Dome
Hidden Lake
Twin Lakes Road
Twin Lakes Tract Road
Mammoth Rock
Sherwin Access Trail
Patent Mining Claim
The Sherwins
Lake Mary Road

Alignments may exhibit variance due to data collection.

SHERWIN AREA TRAILS SPECIAL STUDY (SATSS)
Winter Existing Conditions

0 455 910 1,820 2,730 3,640 Feet

MAP SCALE 1:6,400
Aerial Background: NAIP 2005

Winter Recreation Nodes
- Portals
- Trailheads
- Parks
- GIC Points
- Backcountry Egress/Access Points

- Gates/Barriers/Closures
- Existing Tunnels
- Proposed Tunnels
- Bridges

- Blue Diamond Markers
- MCWD Sherwin Area Wells
- Land Monument Survey
- Paved and Dirt Roads
- Fences
- 10ft. Contours

Paved Multi-Use Paths
- Snow Removed MUP
- Groomed MUP
- Snow Covered
- Near-Term MUP

Winter Use
- Groomed Non-Motorized
- Snowshoe Trail
- Use Trails
- Backcountry Area
- OSV Restricted Area

- Drainage Features
- Water Bodies
- Snowcreek District Area
- Snowcreek Area Influence
- East OSCC NDP
- Ranch Rd Easement

- Borrow Pit
- INF Stable
- Parks/Open Spaces
- Cultural Historic Areas
- Town Urban Growth Boundary
- Town Municipal Boundary
- SATSS Study Area

Mammoth Mountain Ski Area
Unknown
Meridian Blvd
Holiday Vista Drive
Valley Vista Drive
Majestic Pines Drive
Starwood Drive
Minaret Road
Chateau Road
Ridge Way
Snowcreek Road
Solitude
Meadow Lane
Mammoth Creek Road
Sierra Meadows
North Street
Madera Street
Connell Street
Creek Lane
Golden Creek
Golden Creek Road
Alexander Lane
Hill Street
Sherwin Street
Owen Street
Waterford Avenue
Club Drive
Old Mammoth Road
INF Stables
Borrow Pit
Sherwin Creek Road
Crawford Avenue
Summit Street
Ski Trail
Ranch Road
Fairway Drive
Snowcreek VIII w/ Golf Course
Mill Street
Woodman Street
Tamarack St
Red Fir Road
Woodcrest Trail
Links Way
Fairway Circle
Snowcreek V
Pine Street
Fir Street
Le Verne Street
Old Mammoth Road
Twin Lakes
Panorama Dome
Hidden Lake
Mammoth Rock
Twin Lakes Road
Twin Lakes Tract Road
Sherwin Access Trail
Patent Mining Claim
Lake Mary Road
Motocross Access
The Sherwins

Alignments may exhibit variance due to data collection.

GENERAL

16
27
30
11

SHERWIN AREA TRAILS SPECIAL STUDY (SATSS)

Summer Opportunities and Constraints

0 450 900 1,800 2,700 3,600 Feet

MAP SCALE 1:6,400

Aerial Background: NAIP 2005

Summer Recreation Nodes
- Portals
- Trailheads
- Parks
- GIC Points

- Gates/Barriers/Closures
- Existing Tunnels
- Proposed Tunnels
- Bridges

Paved Multi-Use Paths
- Existing MUP
- Near-Term MUP

Soft-Surface Trails
- INF Trails
- Use Trails (MLTPA)

- Paved and Dirt Roads
- Fences
- MCWD Sherwin Area Wells
- Land Monument Survey
- Snowcreek District Area
- Snowcreek Area Influence

- Drainage Features
- Water Bodies
- East OSCC NDP
- Borrow Pit
- INF Stable
- 10ft. Contours

- Parks/Open Spaces
- Cultural Historic Areas
- Town Urban Growth Boundary
- Town Municipal Boundary
- SATSS Study Area

MAMMOTH LAKES CALIFORNIA
MLTPA MAMMOTH LAKES TRAILS - PUBLIC ACCESS
alta PLANNING + DESIGN

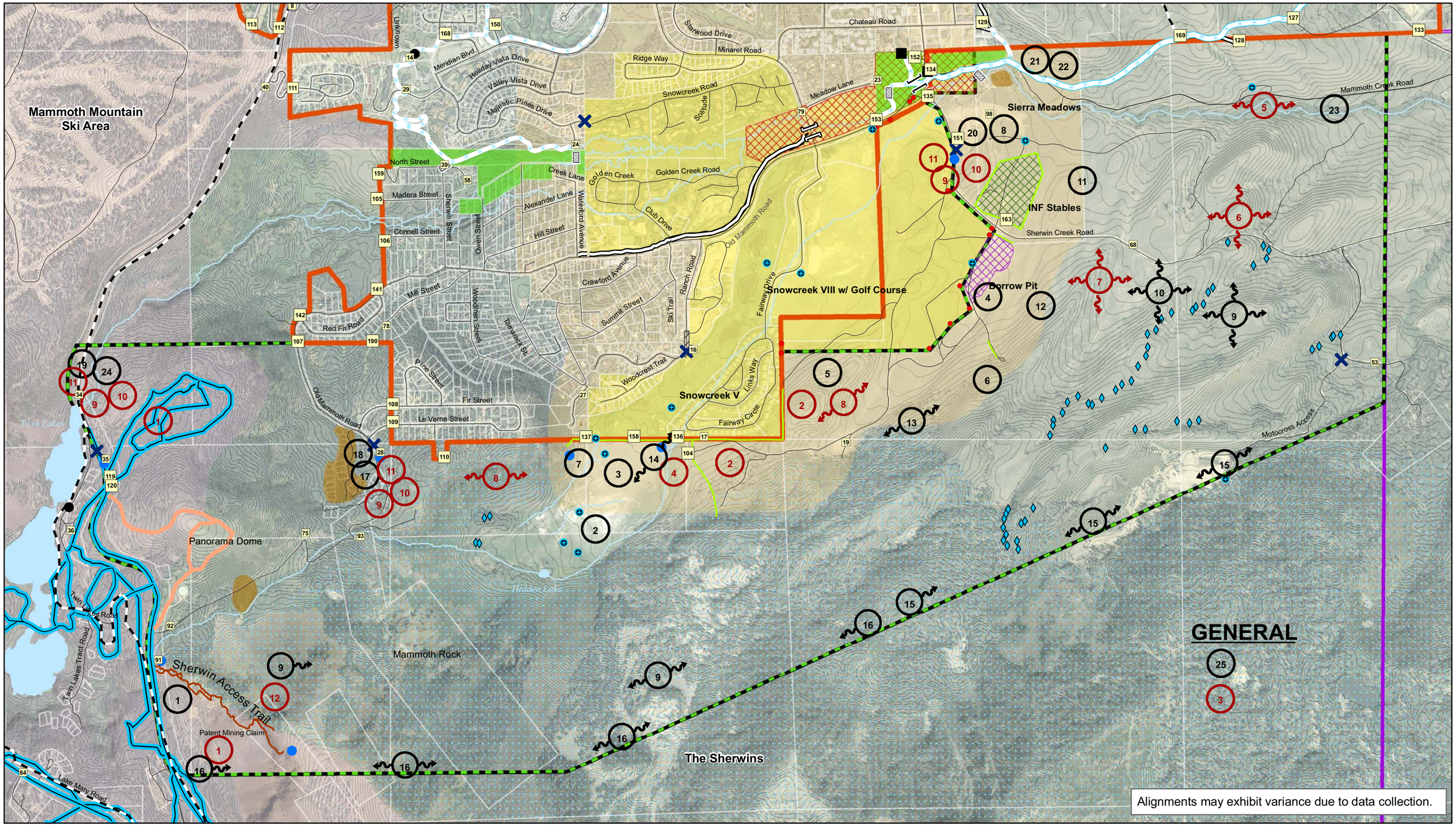

SHERWIN AREA TRAILS SPECIAL STUDY (SATSS)
Winter Opportunities and Constraints

0 455 910 1,820 2,730 3,640 Feet

MAP SCALE 1:6,400

Aerial Background: NAIP 2005

Winter Recreation Nodes
- Portals
- Trailheads
- Parks
- GIC Points
- Backcountry Egress/Access Points

- Gates/Barriers/Closures
- Existing Tunnels
- Proposed Tunnels
- Bridges

- Blue Diamond Markers
- MCWD Sherwin Area Wells
- Land Monument Survey
- Paved and Dirt Roads
- Fences
- 10ft. Contours

Paved Multi-Use Paths
- Snow Removed MUP
- Groomed MUP
- Snow Covered
- Near-Term MUP

Winter Use
- Groomed Non-Motorized
- Snowshoe Trail
- Use Trails
- Backcountry Area
- OSV Restricted Area

- Drainage Features
- Water Bodies
- Snowcreek District Area
- Snowcreek Area Influence
- East OSCC NDP
- Ranch Rd Easement

- Borrow Pit
- INF Stable
- Parks/Open Spaces
- Cultural Historic Areas
- Town Urban Growth Boundary
- Town Municipal Boundary
- SATSS Study Area

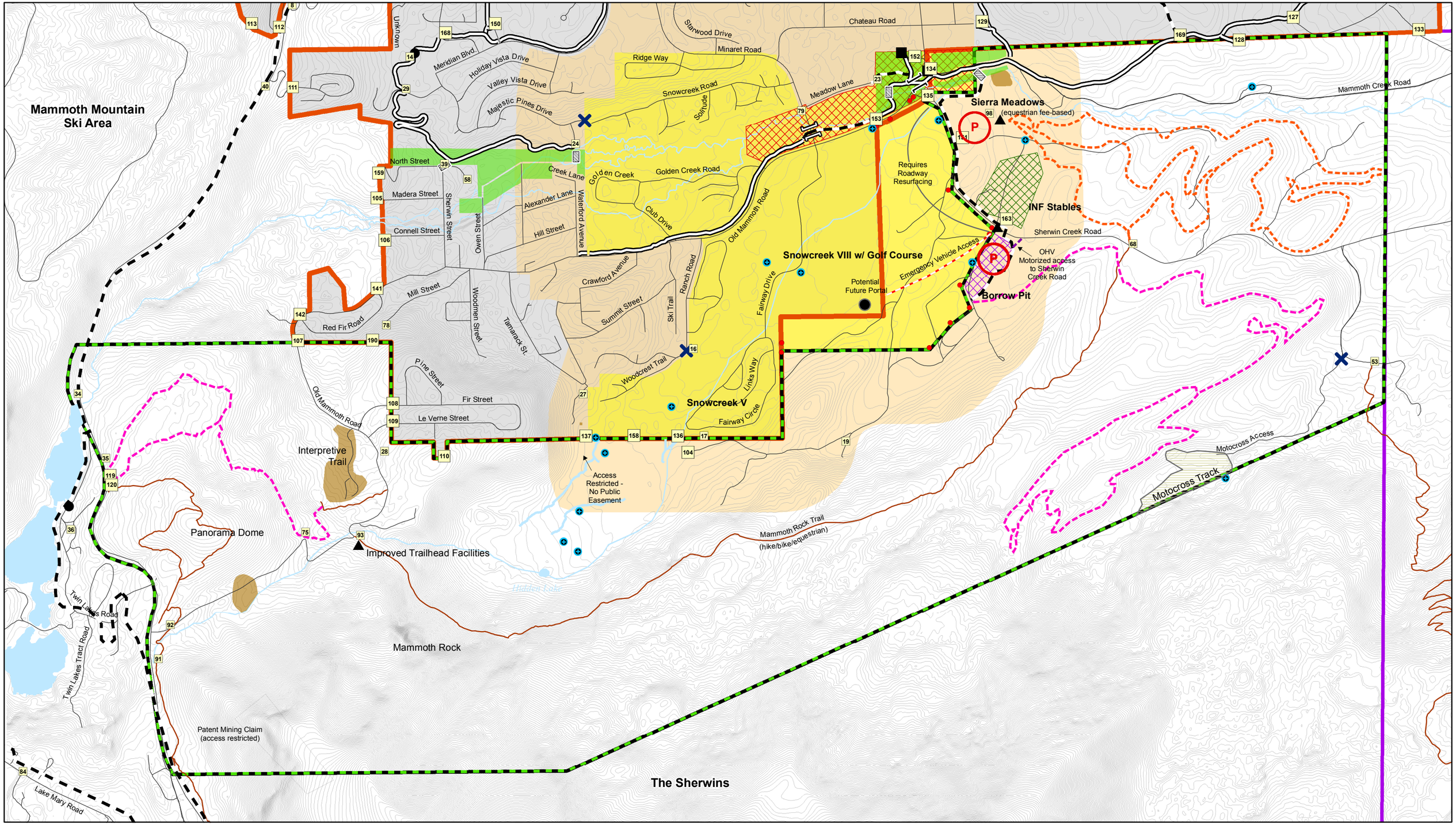

SHERWIN AREA TRAILS SPECIAL STUDY (SATSS)
Alternative A (Summer)

0 480 960 1,920 2,880 3,840 Feet

MAP SCALE 1:6,400

Aerial Background: NAIP 2005

Summer Recreation Nodes
- Portals
- Trailheads
- Parks
- GIC Points

- Gates/Barriers/Closures
- Existing Tunnels
- Proposed Tunnels
- Bridges

Paved Multi-Use Paths
- Existing MUP
- Proposed MUP

Soft-Surface Trails
- INF Trails
- Type 2 Hike/Bike
- Type 3 Shared Non-Motorized
- Type 4 Shared Motorized

- Parking
- Land Monument Survey
- MCWD Sherwin Area Wells
- Paved and Dirt Roads
- 10ft. Contours

- Drainage Features
- Snowcreek Area Influence
- Snowcreek District Area
- East OSCC NDP
- Borrow Pit
- INF Stable

- Water Bodies
- Parks/Open Spaces
- Cultural Historic Areas
- Town Urban Growth Boundary
- Town Municipal Boundary
- SATSS Study Area

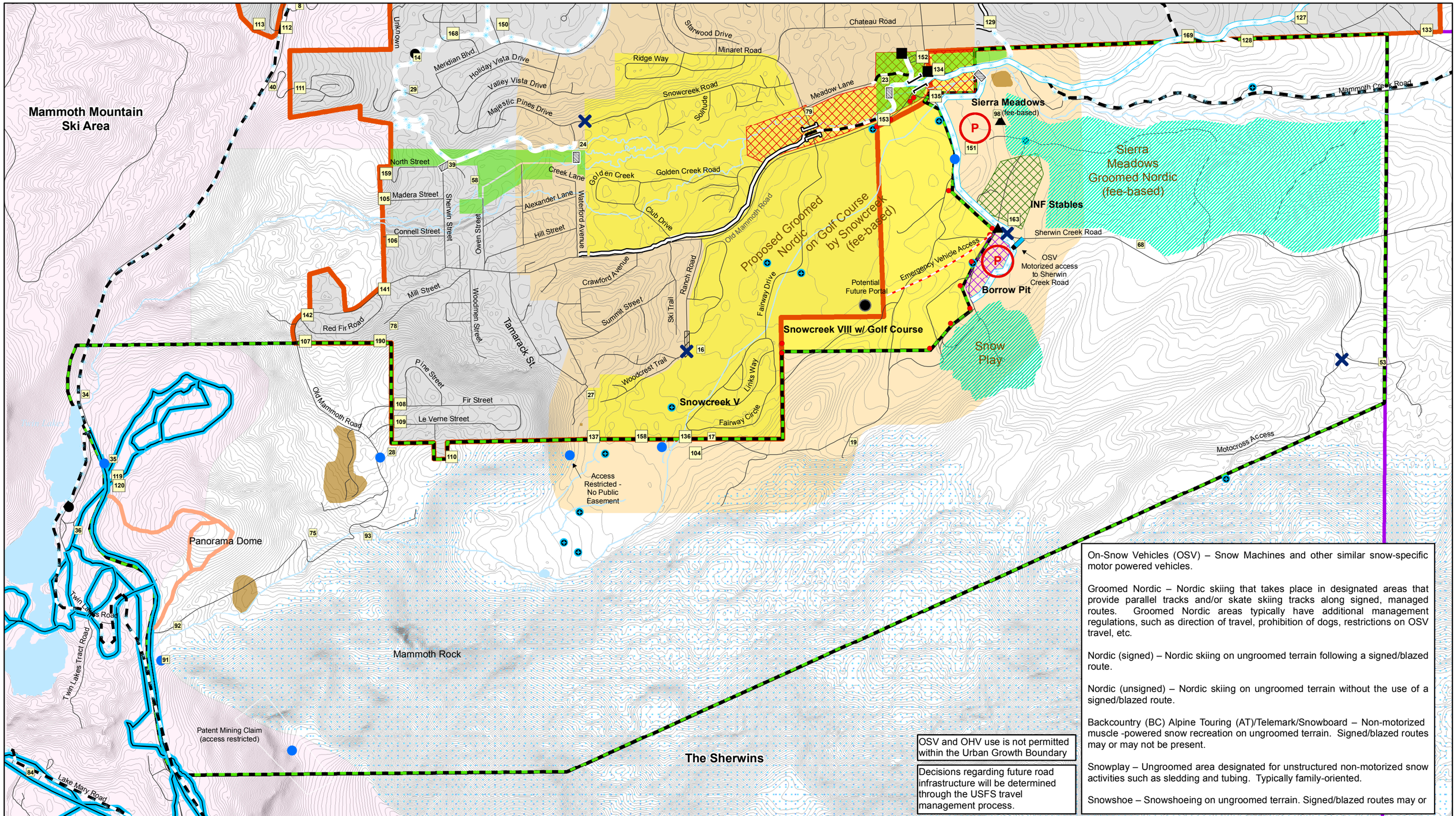

OSV and OHV use is not permitted within the Urban Growth Boundary

Decisions regarding future road infrastructure will be determined through the USFS travel management process.

On-Snow Vehicles (OSV) – Snow Machines and other similar snow-specific motor powered vehicles.

Groomed Nordic – Nordic skiing that takes place in designated areas that provide parallel tracks and/or skate skiing tracks along signed, managed routes. Groomed Nordic areas typically have additional management regulations, such as direction of travel, prohibition of dogs, restrictions on OSV travel, etc.

Nordic (signed) – Nordic skiing on ungroomed terrain following a signed/blazed route.

Nordic (unsigned) – Nordic skiing on ungroomed terrain without the use of a signed/blazed route.

Backcountry (BC) Alpine Touring (AT)/Telemark/Snowboard – Non-motorized muscle -powered snow recreation on ungroomed terrain. Signed/blazed routes may or may not be present.

Snowplay – Ungroomed area designated for unstructured non-motorized snow activities such as sledding and tubing. Typically family-oriented.

Snowshoe – Snowshoeing on ungroomed terrain. Signed/blazed routes may or

SHERWIN AREA TRAILS SPECIAL STUDY (SATSS)
Alternative A (Winter)

0 470 940 1,880 2,820 3,760 Feet

MAP SCALE 1:6,400

Aerial Background: NAIP 2005

Winter Recreation Nodes
- Portals
- Trailheads
- Parks
- GIC Points
- Backcountry Egress/Access Points

- Gates/Barriers/Closures
- Existing Tunnels
- Proposed Tunnels
- Bridges

Paved Multi-Use Paths
- Existing MUP (Snow Removed)
- Proposed MUP (Snow Removed)
- Groomed MUP
- Snow Covered

Winter Use
- Groomed Non-Motorized
- Snowshoe Trail
- Groomed Mortorized
- Backcountry Area

- Parking
- Land Monument Survey
- MCWD Sherwin Area Wells
- Paved and Dirt Roads
- OSV Restricted Area

- Drainage Features
- Water Bodies
- Snowcreek District Area
- Snowcreek Area Influence
- East OSCC NDP
- Ranch Rd Easement
- 10ft. Contours

- Borrow Pit
- INF Stable
- Parks/Open Spaces
- Cultural Historic Areas
- Town Urban Growth Boundary
- Town Municipal Boundary
- SATSS Study Area

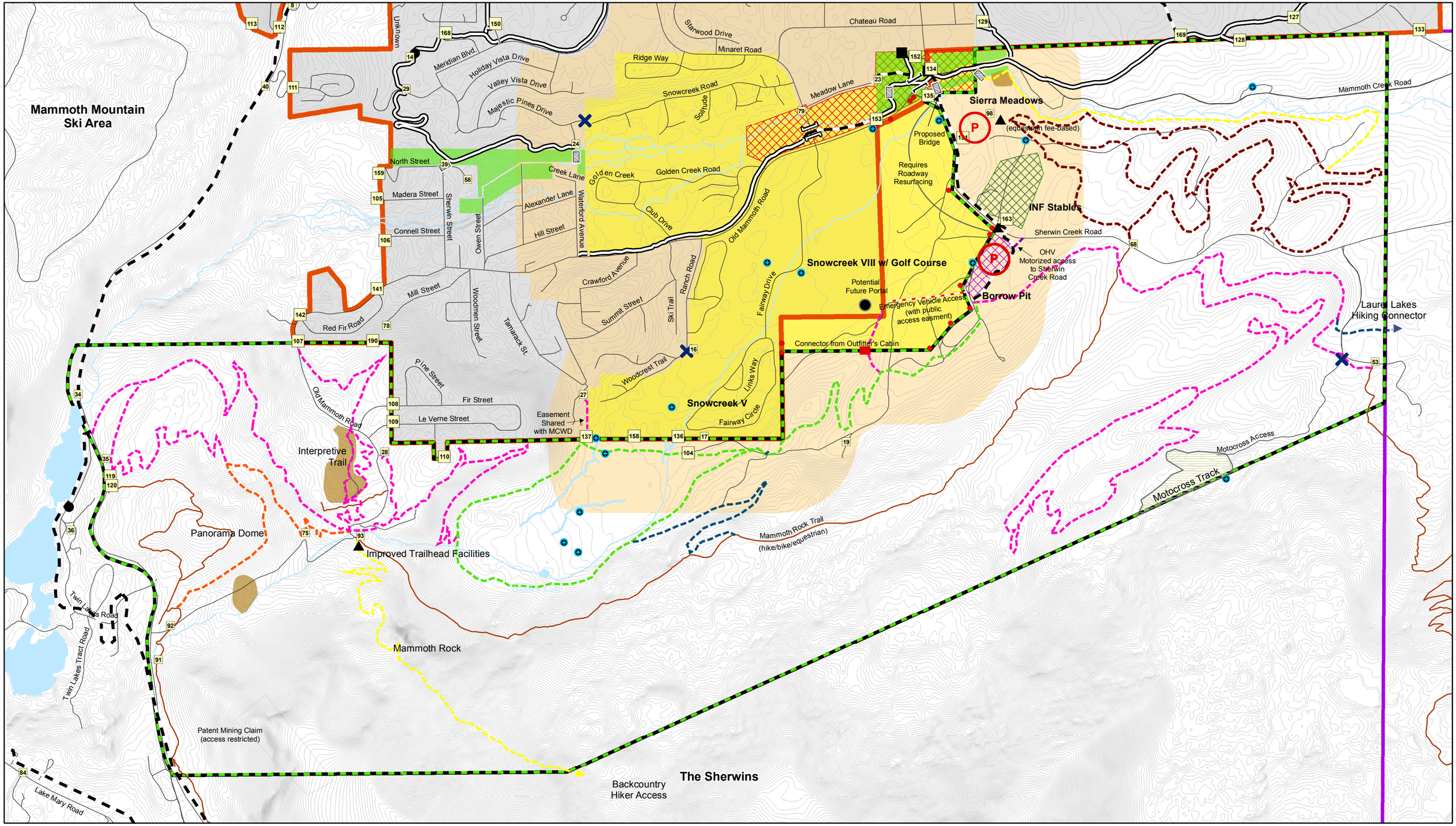

SHERWIN AREA TRAILS SPECIAL STUDY (SATSS)
Alternative B (Summer)

0 500 1,000 2,000 3,000 4,000 Feet

MAP SCALE 1:6,400

Aerial Background: NAIP 2005

Summer Recreation Nodes
- Portals
- Trailheads
- Parks
- GIC Points

- Gates/Barriers/Closures
- Existing Tunnels
- Proposed Tunnels
- Bridges

Paved Multi-Use Paths
- Existing MUP
- Proposed MUP

Soft-Surface Trails
- INF Trails
- Type 1 Hike Route
- Type 2 Hike
- Type 2 Hike/Bike
- Type 2 Equestrian Preferred
- Type 3 Shared Non-Motorized
- Type 4 Non-motorized ADA Accessible
- Type 4 Shared Motorized

- Parking
- Land Monument Survey
- MCWD Sherwin Area Wells
- Paved and Dirt Roads
- 10ft. Contours

- Drainage Features
- Snowcreek Area Influence
- Snowcreek District Area
- East OSCC NDP
- Borrow Pit
- INF Stable

- Water Bodies
- Parks/Open Spaces
- Cultural Historic Areas
- Town Urban Growth Boundary
- Town Municipal Boundary
- SATSS Study Area

MAMMOTH LAKES CALIFORNIA

MLTPA MAMMOTH LAKES TRAILS - PUBLIC ACCESS

alta PLANNING + DESIGN

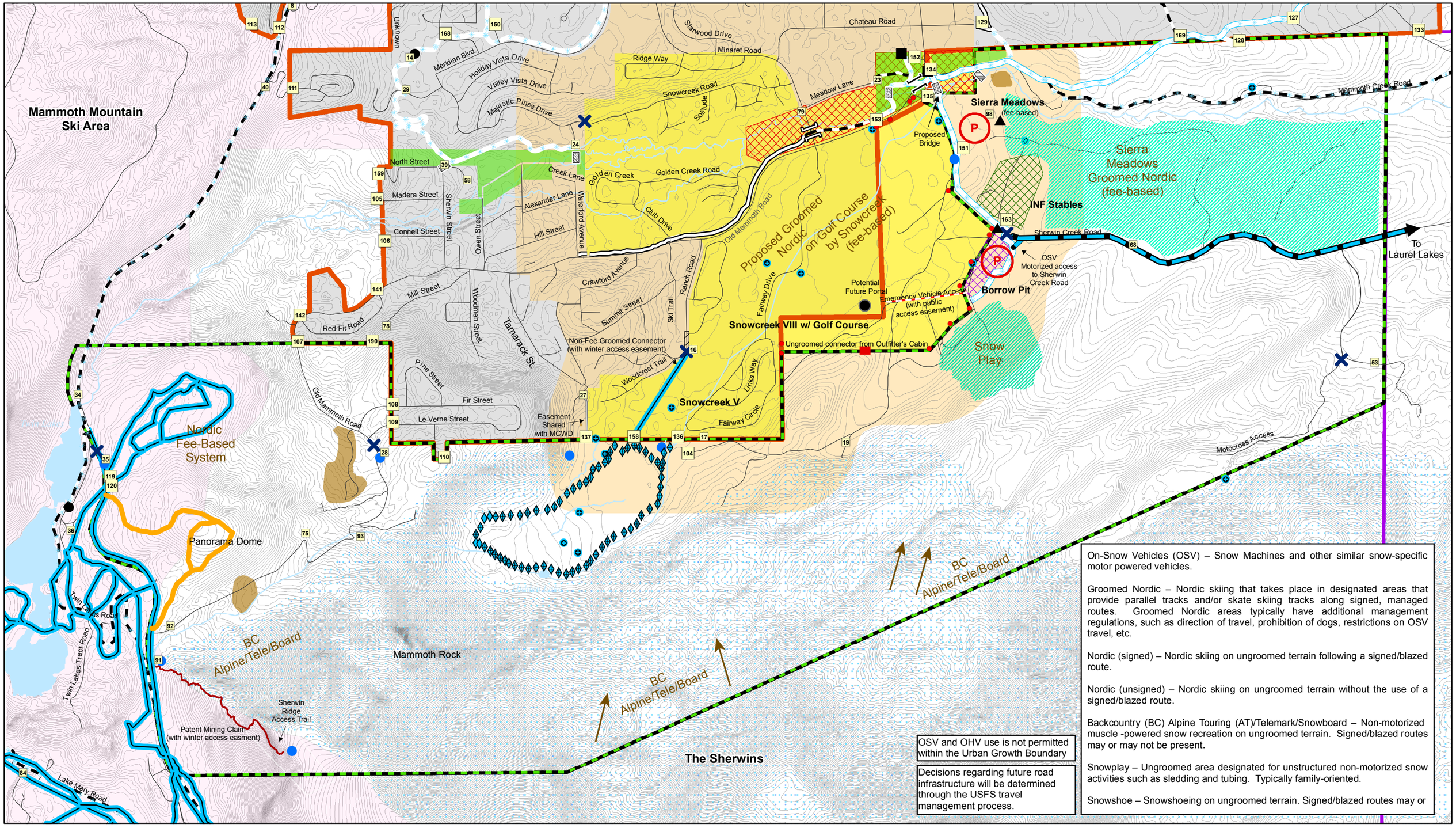

On-Snow Vehicles (OSV) – Snow Machines and other similar snow-specific motor powered vehicles.

Groomed Nordic – Nordic skiing that takes place in designated areas that provide parallel tracks and/or skate skiing tracks along signed, managed routes. Groomed Nordic areas typically have additional management regulations, such as direction of travel, prohibition of dogs, restrictions on OSV travel, etc.

Nordic (signed) – Nordic skiing on ungroomed terrain following a signed/blazed route.

Nordic (unsigned) – Nordic skiing on ungroomed terrain without the use of a signed/blazed route.

Backcountry (BC) Alpine Touring (AT)/Telemark/Snowboard – Non-motorized muscle -powered snow recreation on ungroomed terrain. Signed/blazed routes may or may not be present.

Snowplay – Ungroomed area designated for unstructured non-motorized snow activities such as sledding and tubing. Typically family-oriented.

Snowshoe – Snowshoeing on ungroomed terrain. Signed/blazed routes may or

OSV and OHV use is not permitted within the Urban Growth Boundary

Decisions regarding future road infrastructure will be determined through the USFS travel management process.

SHERWIN AREA TRAILS SPECIAL STUDY (SATSS)
Alternative B (Winter)

0 470 940 1,880 2,820 3,760 Feet

MAP SCALE 1:6,400

Aerial Background: NAIP 2005

Winter Recreation Nodes
- Portals
- Trailheads
- Parks
- GIC Points
- Backcountry Egress/Access Points

- Gates/Barriers/Closures
- Existing Tunnels
- Proposed Tunnels
- Bridges

Paved Multi-Use Paths
- Existing MUP (Snow Removed)
- Proposed MUP (Snow Removed)
- Groomed MUP
- Snow Covered

Winter Use
- Groomed Non-Motorized
- Snowshoe Trail
- Use Trails
- Groomed Mortorized
- Backcountry Area
- Existing/New Diamond Signs

- Parking
- Land Monument Survey
- MCWD Sherwin Area Wells
- Paved and Dirt Roads
- OSV Restricted Area

- Drainage Features
- Water Bodies
- Snowcreek District Area
- Snowcreek Area Influence
- East OSCC NDP
- Ranch Rd Easement
- 10ft. Contours

- Borrow Pit
- INF Stable
- Parks/Open Spaces
- Cultural Historic Areas
- Town Urban Growth Boundary
- Town Municipal Boundary
- SATSS Study Area

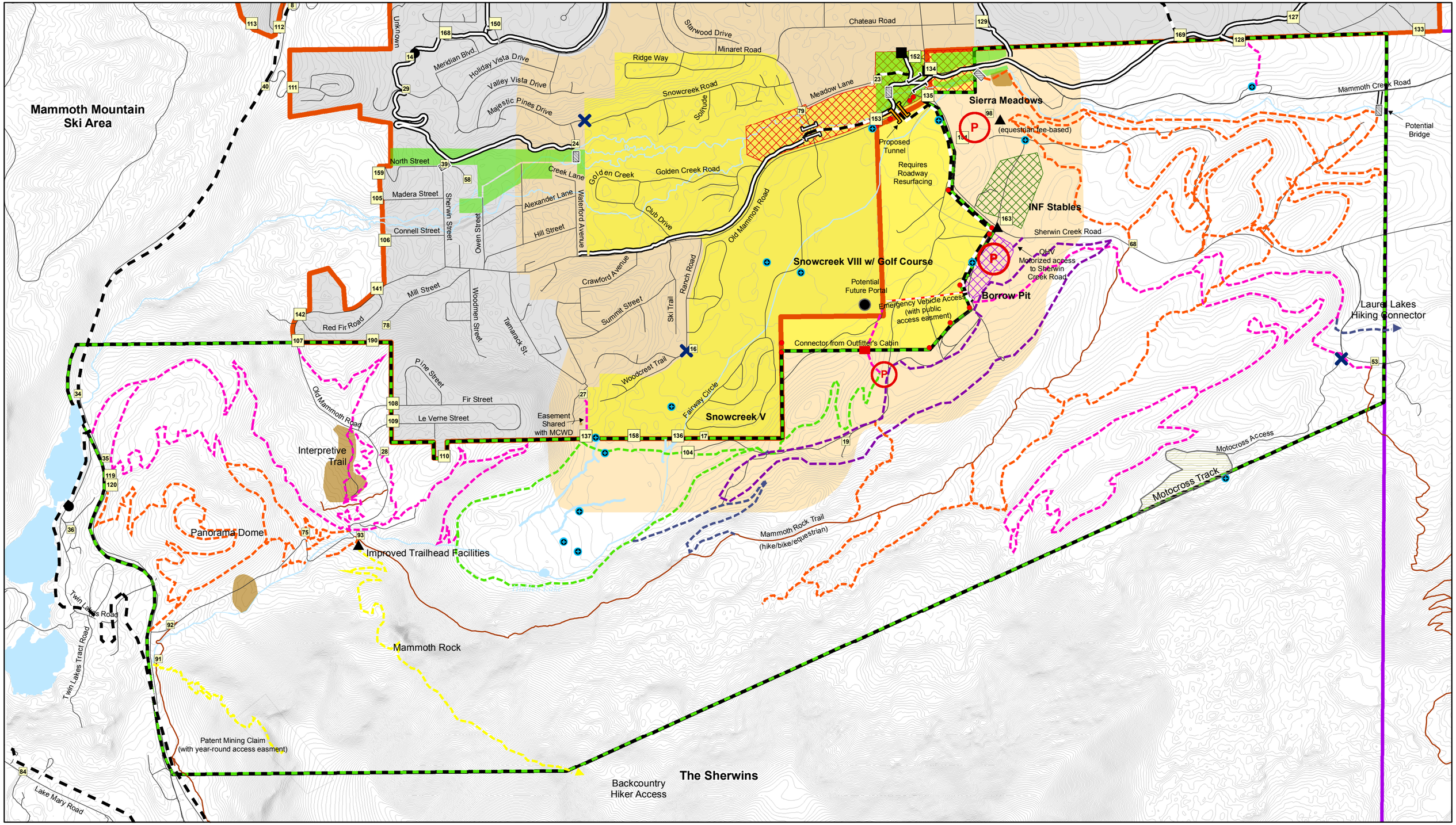

SHERWIN AREA TRAILS SPECIAL STUDY (SATSS)
Alternative C (Summer)

0 475 950 1,900 2,850 3,800 Feet

MAP SCALE 1:6,400

Aerial Background: NAIP 2005

Summer Recreation Nodes
- Portals
- Trailheads
- Parks
- GIC Points

- Gates/Barriers/Closures
- Existing Tunnels
- Proposed Tunnels
- Bridges

Paved Multi-Use Paths
- Existing MUP
- Proposed MUP

Soft-Surface Trails
- INF Trails
- Type 1 Hike Route
- Type 2 Hike
- Type 2 Hike/Bike
- Type 3 Shared Non-Motorized
- Type 4 Non-motorized ADA Accessible
- Type 4 Shared Motorized

- Parking
- Land Monument Survey
- MCWD Sherwin Area Wells
- Paved and Dirt Roads
- 10ft. Contours

- Drainage Features
- Snowcreek Area Influence
- Snowcreek District Area
- East OSCC NDP
- Borrow Pit
- INF Stable

- Water Bodies
- Parks/Open Spaces
- Cultural Historic Areas
- Town Urban Growth Boundary
- Town Municipal Boundary
- SATSS Study Area

Mammoth Lakes California

MLTPA Mammoth Lakes Trails · Public Access

alta Planning + Design

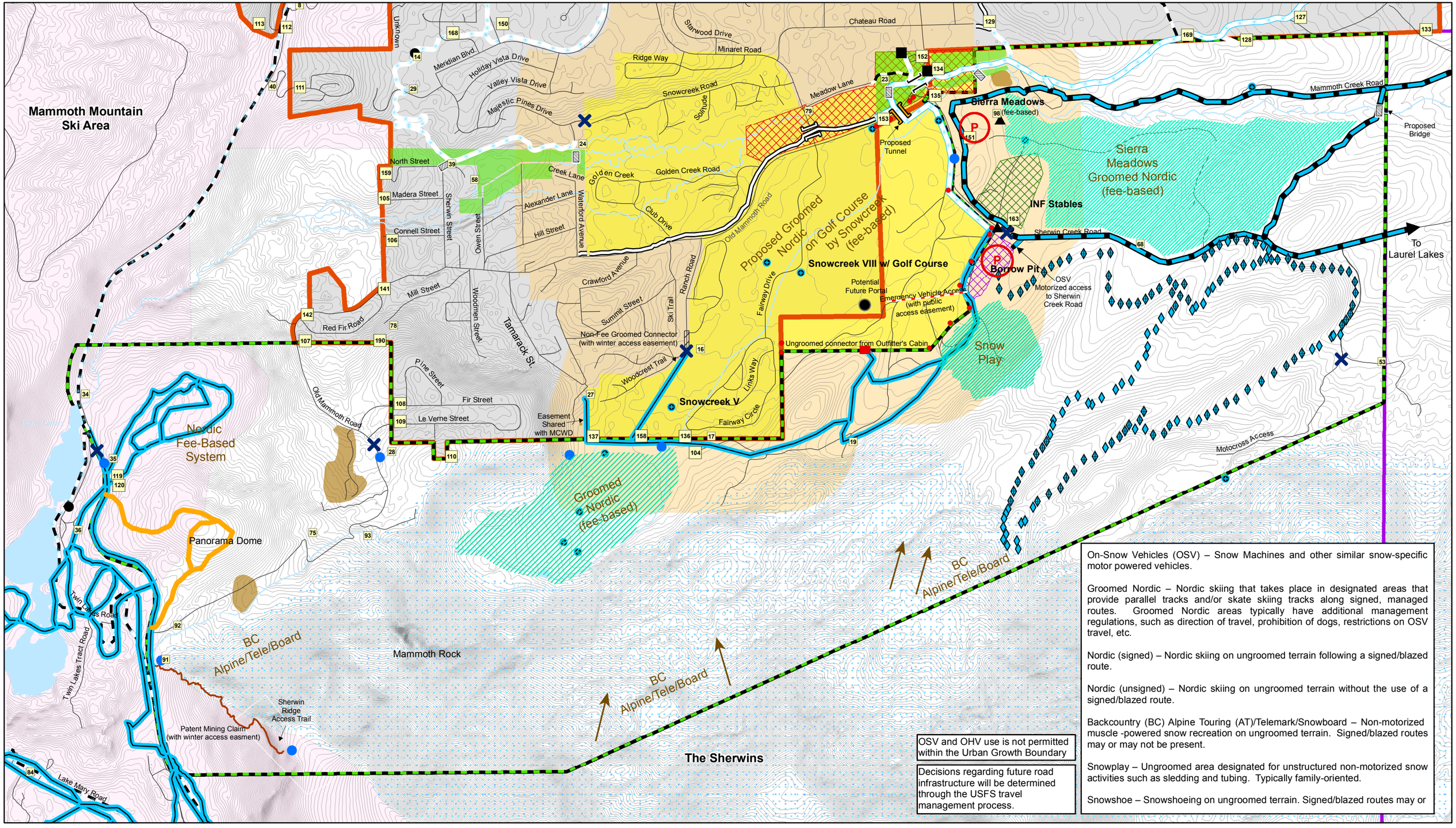

OSV and OHV use is not permitted within the Urban Growth Boundary

Decisions regarding future road infrastructure will be determined through the USFS travel management process.

On-Snow Vehicles (OSV) – Snow Machines and other similar snow-specific motor powered vehicles.

Groomed Nordic – Nordic skiing that takes place in designated areas that provide parallel tracks and/or skate skiing tracks along signed, managed routes. Groomed Nordic areas typically have additional management regulations, such as direction of travel, prohibition of dogs, restrictions on OSV travel, etc.

Nordic (signed) – Nordic skiing on ungroomed terrain following a signed/blazed route.

Nordic (unsigned) – Nordic skiing on ungroomed terrain without the use of a signed/blazed route.

Backcountry (BC) Alpine Touring (AT)/Telemark/Snowboard – Non-motorized muscle -powered snow recreation on ungroomed terrain. Signed/blazed routes may or may not be present.

Snowplay – Ungroomed area designated for unstructured non-motorized snow activities such as sledding and tubing. Typically family-oriented.

Snowshoe – Snowshoeing on ungroomed terrain. Signed/blazed routes may or

SHERWIN AREA TRAILS SPECIAL STUDY (SATSS)
Alternative C (Winter)

0 490 980 1,960 2,940 3,9 feet

MAP SCALE 1:6,400

Aerial Background: NAIP 2005

Winter Recreation Nodes
- Portals
- Trailheads
- Parks
- GIC Points
- Backcountry Egress/Access Points

- Gates/Barriers/Closures
- Existing Tunnels
- Proposed Tunnels
- Bridges

Paved Multi-Use Paths
- Existing MUP (Snow Removed)
- Proposed MUP (Snow Removed)
- Groomed MUP
- Snow Covered

Winter Use
- Groomed Non-Motorized
- Snowshoe Trail
- Use Trails
- Groomed Mortorized
- Backcountry Area
- Existing/New Diamond Signs

- Parking
- Land Monument Survey
- MCWD Sherwin Area Wells
- Paved and Dirt Roads
- OSV Restricted Area

- Drainage Features
- Water Bodies
- Snowcreek District Area
- Snowcreek Area Influence
- East OSCC NDP
- Ranch Rd Easement
- 10ft. Contours

- Borrow Pit
- INF Stable
- Parks/Open Spaces
- Cultural Historic Areas
- Town Urban Growth Boundary
- Town Municipal Boundary
- SATSS Study Area

MAMMOTH LAKES CALIFORNIA

MLTPA MAMMOTH LAKES TRAILS - PUBLIC ACCESS

alta PLANNING + DESIGN