







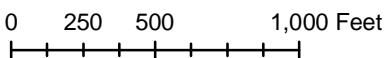


Sherwin Working Group - Western Field Trip

August 16, 2009

-  Winter Road Closures
-  Staging Areas
-  Roads
-  Road Crossings
-  Lake Mary Bike Path
-  Field Trip Trail (Type 1-4)
-  GPS'd Trails
-  INF Trails



Map Scale 1:8000

